

These patches were on hand as shown as of December 12, 2020

SAGAMORE COUNCIL – IN




3 OF THESE

ST. LAWRENCE COUNCIL – NY



ST. LOUIS AREA COUNCIL – MO

(Name changed in 1995 to the Greater St. Louis Area Council)



SAM HOUSTON AREA COUNCIL – TX




5 OF THESE

SAMOSET COUNCIL – WI



2 OF THESE

3 OF THESE



SAN DIEGO COUNTY COUNCIL – CA

(Merged with the Desert Trails Council in 1993 to form the Desert Pacific Council)



SAN FRANCISCO BAY AREA COUNCIL – CA








(Merged with the Alameda and Mount Diablo Silverado Councils in 2020 to become the Golden Gate Area Council)



7 OF THESE

SAN GABRIEL VALLEY COUNCIL – CA

(Merged with the Los Angeles Area Council in 2015 to become the Greater Los Angeles Area Council)

			
		2 OF THESE	2 OF THESE
			
		9 OF THESE	


SAN MATEO COUNTY COUNCIL – CA

(Merged with the Stanford Area Council in 1994 to Form the Pacific Skyline Council)

			
---	---	--	--

SANTA CLARA COUNTY COUNCIL – CA

(Merged with the Monterey Bay Council in 2012 and became the Silicon Valley Monterey Bay Council)

			
	3 OF THESE		

SANTA CLARA COUNTY COUNCIL – CA (Continued)



SANTA FE TRAIL COUNCIL – KA



2 OF THESE

SANTA LUCIA AREA COUNCIL – CA

(Merged with Mission Council in 1994 and formed the Los Padres Council)



SARATOGA COUNTY COUNCIL – NY

(Merged with the Sir William Johnson & Governor Clinton Councils in 1990 to form the Twin Rivers Council)



SAUKEE AREA COUNCIL – IL

(Merged with the Southeast Iowa Council in 1993 to become the Mississippi Valley Council)



SCENIC TRAILS COUNCIL – MICHIGAN

(Merged in 2012 with the Gerald R. Ford Council to form the Gerald R. Ford Field Service Area Council)



SCHENECTADY COUNTY COUNCIL – NY

(Merged into the recently formed Twin Rivers Council in 1991)




SCIOTO AREA COUNCIL – OH / KY

(Merged with the Chief Logan and Central Ohio Councils in 1994 to form the Central Ohio Council)




SEAWAY VALLEY COUNCIL – NY

(Merged with the Hiawatha Council in 1998 then split into the Hiawatha and Hiawatha Seaway Councils)



2 OF THESE



SEQUOYAH COUNCIL – TN / VA



3 OF THESE



8 OF THESE



SEQUOIA CONCIL – CA



SHAWNEE COUNCIL – OH

(Merged with the Put-Han-Son Council in 1992 to form the Black Swamp Area Council)



SHAWNEE TRAILS COUNCIL – TN / KY / IL

(Merged into the Lincoln Heritage Council in 2012)




8 OF THESE



12 OF THESE

SHENANDOAH AREA COUNCIL – WV / VA



4 OF THESE



SILVERADO AREA COUNCIL – CA

(Merged with the Mount Diablo Council in 1992 to form the Mount Diablo-Silverado Council)



SIMON KENTON COUNCIL – OH / KY



2 OF THESE



2 OF THESE



To the north of the Shawnee warrior are the hills of southern Ohio and beyond them, the flatlands of central Ohio. The warrior faces the west with the predominant wind in his face. Does he see a night sky or is it a rising storm? The purple sky represents the history of our region and those Shawnee who once were free to roam there. To the east, the rising sun represents the future looking into the 21st century. Scouting can help make life better with the Scout Oath and Law as a guide. The yellow border and lettering represent the Simon Kenton Council.

The Scouts of Jamboree Troop 1331 represent the southernmost part of the Simon Kenton Council. The lands of Ohio and Kentucky which border on the Ohio River are represented by the different shades of green against the blue of the rivers. These rivers attracted settlers, first to a place they called Alexandria, but as this area flooded every spring, the settlers moved to higher ground across the river and founded Portsmouth. The magenta border represents the vibrant spirit of Simon Kenton, the frontiersman who helped pave the way for the settlement of our region.

SIMON KENTON COUNCIL – OH / KY (continued)



The Scouts who formed Jamboree Troop 1329 are from the northern part of the Simon Kenton Council. The purple border symbolizes the night sky which gives way to the magenta and gray hues of morning. As you look beyond the green hills of southern Ohio, you can see the distant flatlands and hills of the northern part of the Council. To the east, the sun rises in the morning sky helping Scouts see their way to the future. From a hilltop, the Shawnee warrior observes the confluence of the two great rivers.



A warrior wearing traditional Shawnee dress and carrying a Ceremonial peace pipe looks over the confluence of the Scioto and Ohio Rivers. Simon Kenton Council encompasses 23 counties each near the waters. Our Borders include 17 counties in Ohio from Union, Delaware and Licking in the North extending south to Kentucky covering six counties near the Ohio River. The fleur-de-lis, representing Scouting, bridges the boundary between the States. The warrior is standing on a hill known to the Shawnee as High Rock. It was a place to watch for settlers and soldiers trying to enter their territory. The special gold border is the thirteenth color in this patch and represents Subcamp 13 at the National Jamboree.



The Scouts who formed Jamboree Troop 1328 are from the northeastern part of the Simon Kenton Council. The color of the border is green representing the green fields and forests of Ohio. The glaciers that carved out the central part of Ohio helped to make the lands fertile and brought farming to our region as a way of life. With an abundant good supply, many settlers migrated to this region and built the towns and cities along our waterways represented by the blue rivers. This was the land the Shawnee cared for and protected for hundreds of years.



Jamboree Troop 1330 was formed by Scouts from the central part of the Simon Kenton Council. The color of the border is blue because they live near the Scioto River which stretches from Columbus to the Ohio River in the southern part of our Council. Blue also represents the patch of clear, beautiful Ohio sky above the Shawnee warrior's head as he looks across the land and contemplates the past and future of his homeland. All of us can find a path to the future through Scouting.

SINNISSIPPI COUNCIL – WI / IL

(Merged with the Four Lakes Council in 2005 to form the Glacier's Edge Council)




3 OF THESE



5 OF THESE




SIOUX COUNCIL – MN / SD / IA



SIR WILLIAM JOHNSON COUNCIL – NY

(Merged with the Governor Clinton and Saratoga County Councils in 1990 to form the Twin Rivers Council)



SNAKE RIVER AREA COUNCIL – ID / NV / UT

(Named changed in 1985 to the Snake River Council)



SNAKE RIVER COUNCIL – ID / NV / UT



SONOMA-MENDOCINO AREA COUNCIL – CA

(Merged with the Redwood Area Council in 1992 to form the Redwood Empire Council)




SOUTHEAST ALASKA COUNCIL – AK

(Merged with the Western Alaska Council in 2005 to form the Greater Alaska Council)



2 OF THESE



SOUTHEAST IOWA COUNCIL – IL / IA / MO

(Merged in 1993 with the Saukee Area Council and formed the Mississippi Valley Council)



SOUTHEAST LOUISIANA COUNCIL – LA



2 OF THESE

SOUTHEAST MISSOURI COUNCIL – MO

(Name Changed in 1993 to the Saint Louis Council)



SOUTHEAST WISCONSIN COUNCIL – WI

(Merged with the Milwaukee County Council in 2011 and became the Three Harbors Council)



2 OF THESE



SOUTHERN NEW JERSEY COUNCIL – NJ

(Merged with the Burlington County Council in 2013 to form the Garden State Council)



2 OF THESE

SOUTHERN SIERRA COUNCIL – CA



2 OF THESE

SOUTH FLORIDA COUNCIL – FL



2 OF THESE

15 OF THESE



SOUTH PLAINS COUNCIL – TX



6 OF THESE


SOUTH TEXAS COUNCIL – TX



SOUTHWEST FLORIDA COUNCIL – FL



2 OF THESE



SOUTHWEST GEORGIA COUNCIL – GA



2 OF THESE



SOUTHWEST GEORGIA COUNCIL – GA (continued)



SOUTHWEST MICHIGAN COUNCIL – MI

(Merged with the Great Sauk Trail Council in 2012 to become the Southern Shores Field Service Council)



3 OF THESE

STANFORD AREA COUNCIL – CA

(Merged with San Mateo County Council in 1994 to form the Pacific Skyline Council)



STONEWALL JACKSON AREA COUNCIL – VA / WV

(Name changed in 2020 to the Virginia Headwaters Council)



SUFFOLK COUNTY COUNCIL – NY



6 OF THESE (S-1g ??)

SULLIVAN TRAIL COUNCIL – NY

(Merged with Steuben Area Council in 1991 to Form the Five Rivers Council)



SUNNY LAND COUNCIL – FL

(Name changed in 1995 to the Southwest Florida Council)



5 OF THESE

SUSQUEHANNA COUNCIL – PA



2 OF THESE

SUSQUENANGO COUNCIL - NY
 (Merged into the Baden-Powell Council in 1998)



SUWANNEE RIVER AREA COUNCIL – FL / GA



3 OF THESE

2 OF THESE